

FIRST CHURCH OF THE NAZARENE

FILED GREENVILLE CO. S.C.

MAR 20 2 24 PM 1984

N 41-10 W 1076.48 TOTAL

DONNIE S. TANNERSLEY R.M.C. S 26-04 W 14.87 S 42-27 W 39.96

S 42-23 W 22.11 S 11-18 W 38.51 S 17-27 E 43.92

S 7-05 W 74.03 S 32-29 W 71.79

S 49-08 W 98.91 S 63-47 W 30.49 S 51-06 W 28.05

S 36-36 E 848.29 TOTAL

10.44 ACRES

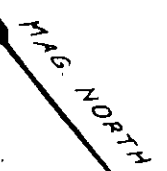
AMERICAN TELEPHONE & TELEGRAPH R/W

BUTLER SPRINGS ROAD

SPRING FOREST ROAD

FAITH FREE PRESBYTERIAN CHURCH MARY DAN SPENCER PORTION OF ESTATE OF

LOT 50 SPRING FOREST SEC. 2




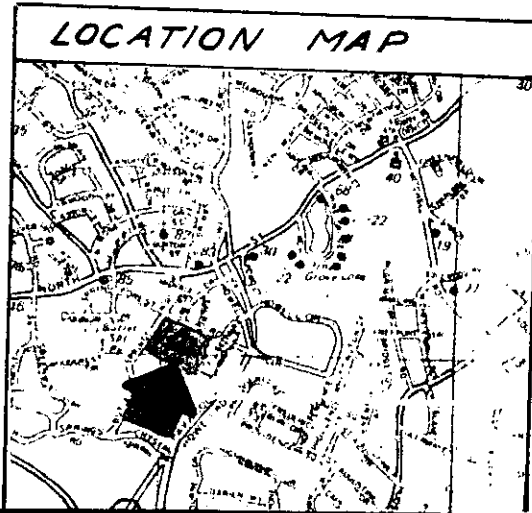
SPRING FOREST SEC. 2

10-I-58 MAR 20 1984

28919

I hereby certify that the ratio of precision of the field survey is 1/5,000 as shown hereon and the area was determined by DMD Method.

James R. Freeland James R. Freeland RLS & PE 4781



STATE OF SOUTH CAROLINA GREENVILLE COUNTY

A PORTION OF THE ESTATE OF MARY DAN SPENCER

GCTO -----3 MR20 84

FREELAND & ASSOCIATES Engineers • Land Surveyors

GREENVILLE, S.C.

SURVEY DCH

DRAWN BR

CHECK M.C.

SCALE 1" = 100

DATE NOV. 28, 1983

DWG. NO. 10, 116

MICROFILMED